Prospecting Licenses [Detailed image can be seen at annexure]

Mineral: Limestone
Region: Deogaon-Kurra
Forest Div.- Raipur; Range – Deogaon; Tehsil - Kurra
District: Raipur
Toposheet No. – 64G/15
Sanctioned: 04.06.2010
Valid Till: 03.06.2013

The area is located around 25 kms from Raipur on Raipur – Kharora Road.

A reservoir / water body around 3 kms from the boundary of PL in NE direction

Area enclosed between the PL boundary is agricultural. Agricultural plots can be clearly seen within the boundary.

It looks like the land in the PL boundary will correspond to two settlements, one in North and another in SW

Implications:

As the reservoir is close proximity to PL, in future impact of ML and use of water from the source may be an issue.
Most often if the house is not acquired (which is most certainly will be the case), the people are termed as displaced and hence no R&R.
Whether this is a PESA area?

Mineral: Limestone
Region: Bastar (Raikot-Suklapara, NH16)
District: Bastar
Toposheet No. – 65 E/16 & 65 F/13
Sanctioned: 04.06.2010
Valid Till: 03.06.2013

The area is located along NH 16, around 20 kms from Jagdalpur on Jagdalpur-Raikot Highway (NH16). Basically enclosed between NH 16 & NH 221

Raikot, Sosanpal and Rajur are three places (settlements) seen in the surroundings in NNE. The enclosed area is a mix of agricultural land (plots seen) with trees within the enclosed area. Few structures and small settlements seen – field check may verify?

Mineral: Manganese and Associated minerals
Region: Churra Parsuli, Raipur East
District: Raipur
Forest Div. Raipur; Range – Churra, Tehsil - Parsuli
Toposheet No. – 64 L/6
Sanctioned: 22.10.2010
Vaild Till: 21.10.2015

This is located at Chattisgarh-Odisha border. If you search for directions from Raipur to Rasela, the distance is around 119 kms.

There is a reservoir in the immediate south of the enclosed area. Rasela is one settlement which is clearly visible in the enclosed area under PL. Churra and Parsuli can be seen in NNW and W.

Patora Dam (Orissa) is in the NE direction from the nearest corner of the enclosed PL.

The area is largely forest, agricultural patches are also seen.

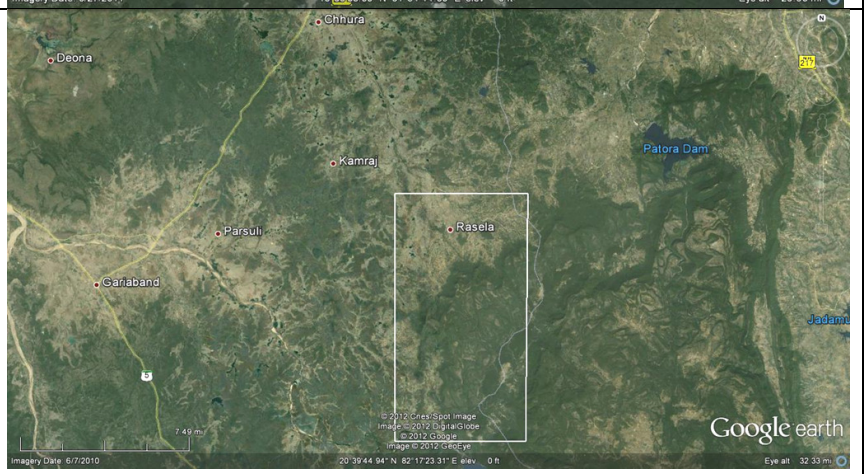

Mineral: Manganese and Associated minerals Region: Churra Parsuli, Raipur East District: Raipur Forest Div. Raipur; Range – Churra, Tehsil - Parsuli Toposheet No. – 64 L/6 & L/7 Sanctioned: 30.07.2010 Vaild Till: 29.07.2015 This PL is adjoining the PL mentioned above. The reservoir is adjoining the enclosed area. This is a forest area and most of the settlements are located outside the boundary, there may be cases of FRA etc.	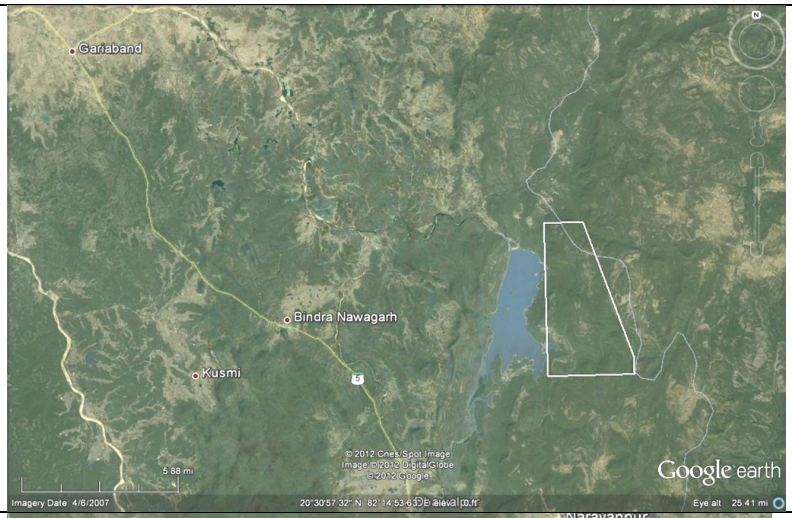
Mineral: Iron Ore and Other Minerals Region: Narayanpur District: Raipur; Forest Div. – Narayanpur; Tehsil - Orchha Toposheet No. – 65 A/14 Sanctioned: 08.10.2010 Vaild Till: 07.10.2015 Located in eastern part of Road connecting Barsur – Dhaudai-Narayanpur. It is just adjoining the Narayanpur-Jagdalpur-Gadchiroli Range and is also adjoining the Chattisgarh-Maharasthra border. Below (see small tree) is the Indravati National Park. NH 16 runs along the EW direction (not seen in image) in the southern part from enclosed area. It is a forest area with chances of small enclosure villages within the enclosed area.	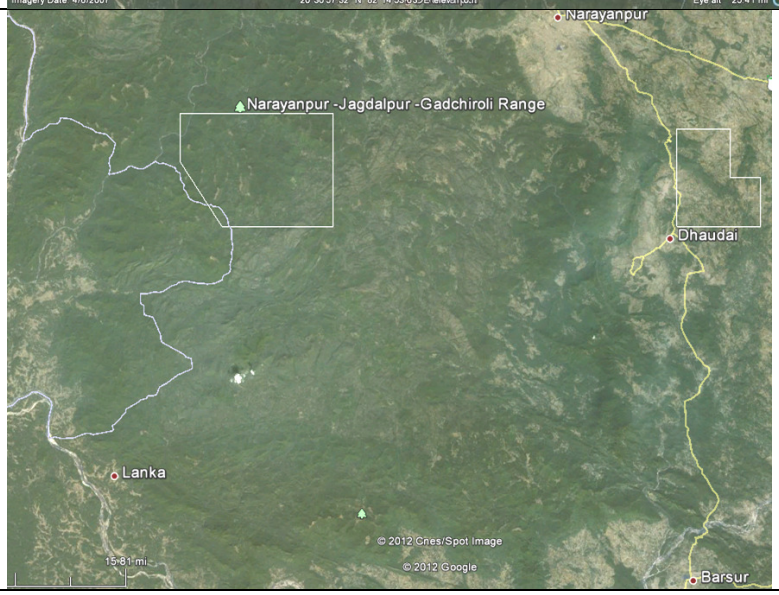
Mineral: Iron Ore and Other Minerals Region: Narayanpur District: Raipur; Forest Div. – Banur/Dhaudhai; Tehsil - Narayanpur Toposheet No. – 65 E/6 Sanctioned: 23.04.2010 Vaild Till: 22.04.2015 Located near Dhaudai along the Barsur-Narayanpur Road	See image above (enclosed box along the highway) Rugged topography. Agricultural plots are seen in the PL enclosed area.
Mineral: Iron Ore and Other Minerals Region: Narayanpur District: Naryanpur; Forest Div. – Kanker; Range/ Tehsil - Raoghat Toposheet No. – 65 E/1 Sanctioned: 23.04.2010 Vaild Till: 22.04.2013	Rowghat is a major settlement seen in the eastern part of the enclosed PL, otherwise the area is forest area (looks like) and a spur type of curve defines the raised plateau within the enclosed area. (see image on next page)

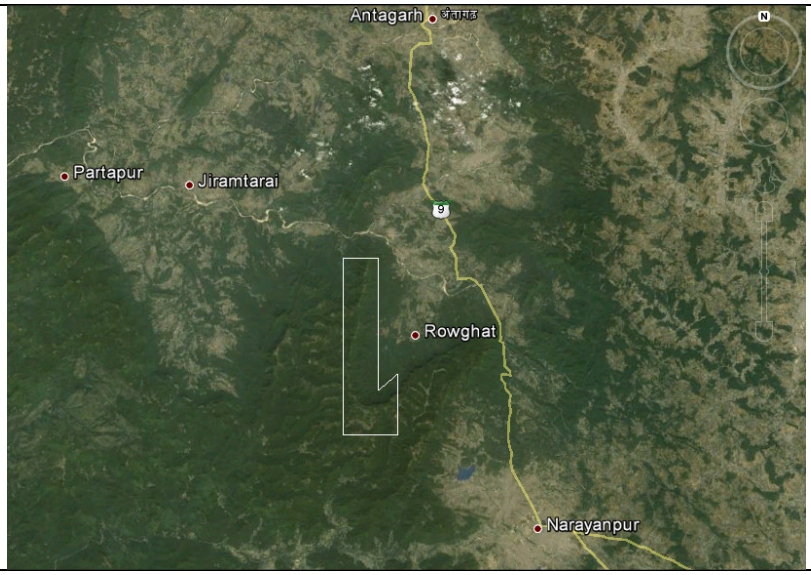
Antagarh
अंतागढ़
Partapur
Jiramtarai
9
Rowghat
Narayanpur
N

Annexure

3994 ft
Image © 2012 DigitalGlobe
© 2012 Google
Google earth
Imagery Date: 12/5/2010
21°23'33.68" N 81°49'24.97" E elev 0 ft
Eye alt 17280 ft

Raikot
Rajur
2.09 mi
Image © 2012 GeoEye
© 2012 Google
Google earth
Imagery Date: 5/27/2011
18°58'24.20" N 81°51'12.41" E elev 0 ft
Eye alt 47682 ft

Chhura
Kamraj
Parsuli
Rasela
Gariaband
5
6.53 mi
© 2012 Cnes/Spot Image
Image © 2012 DigitalGlobe
© 2012 Google
Image © 2012 GeoEye
Google earth
Imagery Date 6/7/2010
20°39'58.67" N 82°13'06.87" E elev 0 ft
Eye alt 28.19 mi

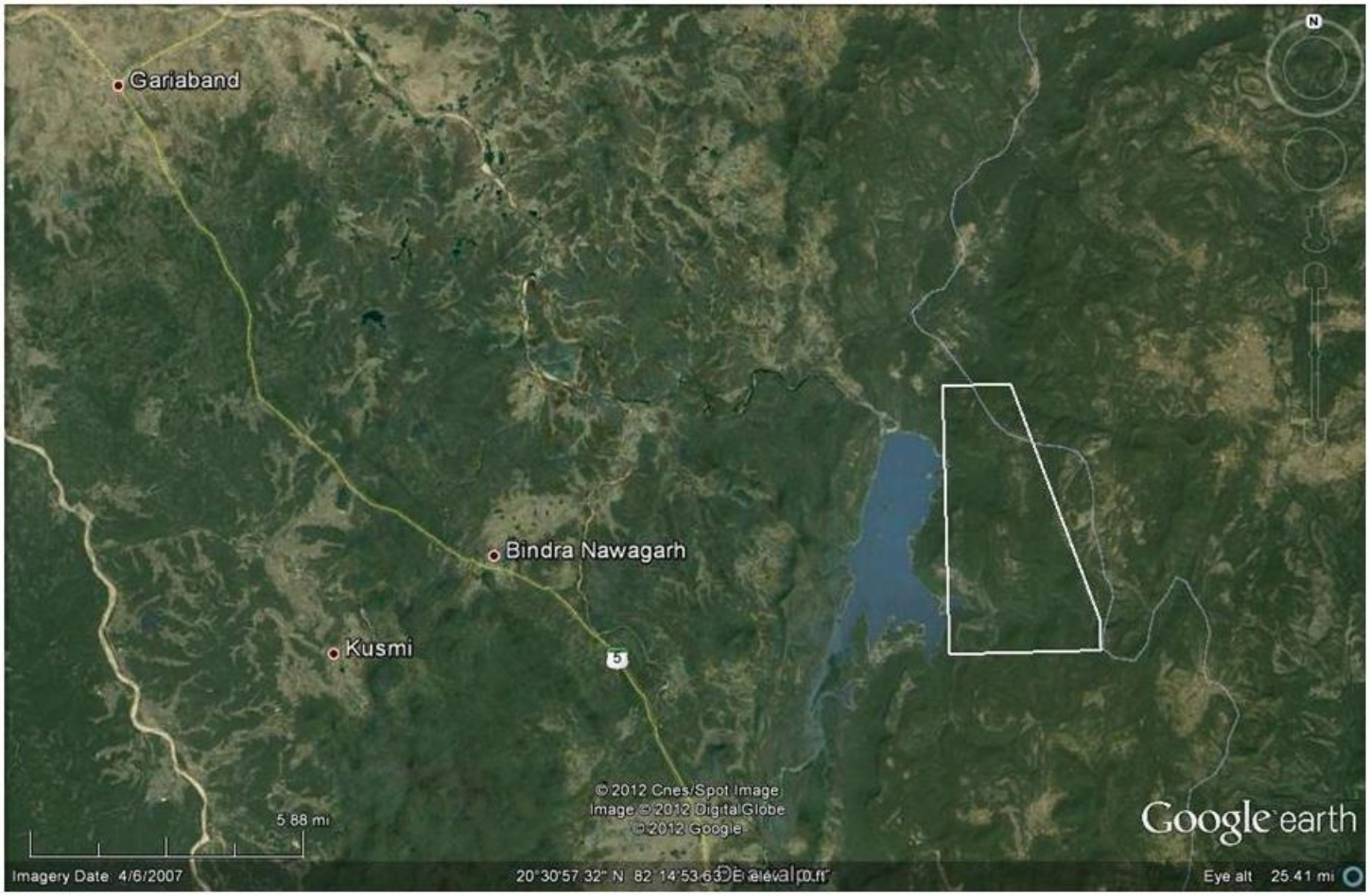
Gariaband
Bindra Nawagarh
Kusmi
5
5.88 mi
© 2012 Cnes/Spot Image
Image © 2012 DigitalGlobe
© 2012 Google
Google earth
Imagery Date: 4/6/2007
20°30'57.32" N 82°14'53.63" E elev 0 ft
Eye alt 25.41 mi

3.11 mi
© 2012 Cnes/Spot Image
Image © 2012 GeoEye
© 2012 Google
Image © 2012 DigitalGlobe
Google earth
Imagery Date: 4/13/2011
19°33'27.78" N 80°56'05.99" E elev 0 ft
Eye alt 13.46 mi

Kolar
Rowghat
2.07 mi
Image © 2012 GeoEye
© 2012 Google
Google earth
Imagery Date: 3/14/2011
19°50'51.34" N 81°07'31.56" E elev 0 ft
Eye alt 47597 ft